




沟渠	
土	
切土	
耕田系	
均质系	
沟渠系	
地籍系	
列	

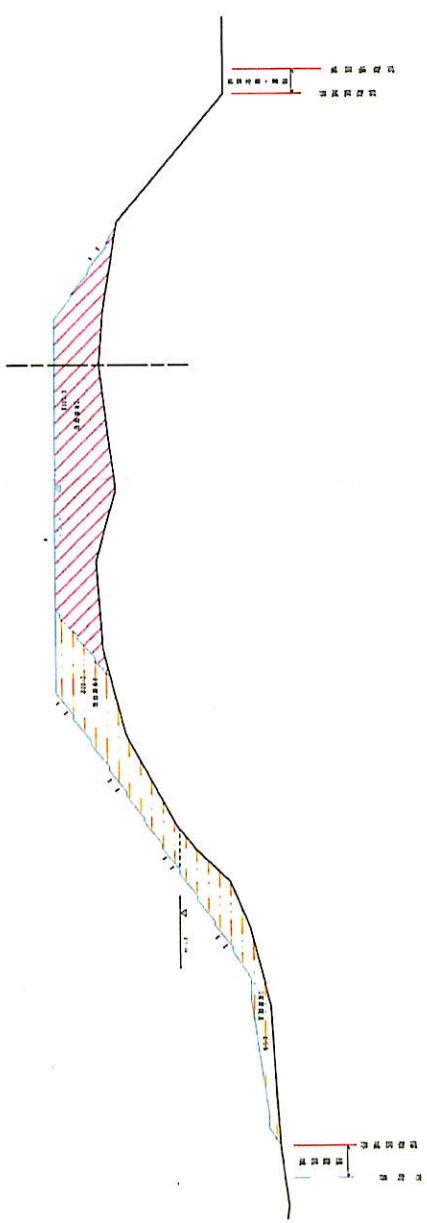
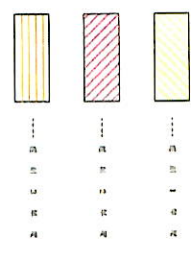
-  1 1 1 1 1
-  2 2 2 2 2
-  3 3 3 3 3

图号	1-1
比例尺	1:500
日期	2000.05.01
设计	张某某
审核	李某某
制图	王某某
计算	赵某某
检查	孙某某
批准	周某某

1000

1000

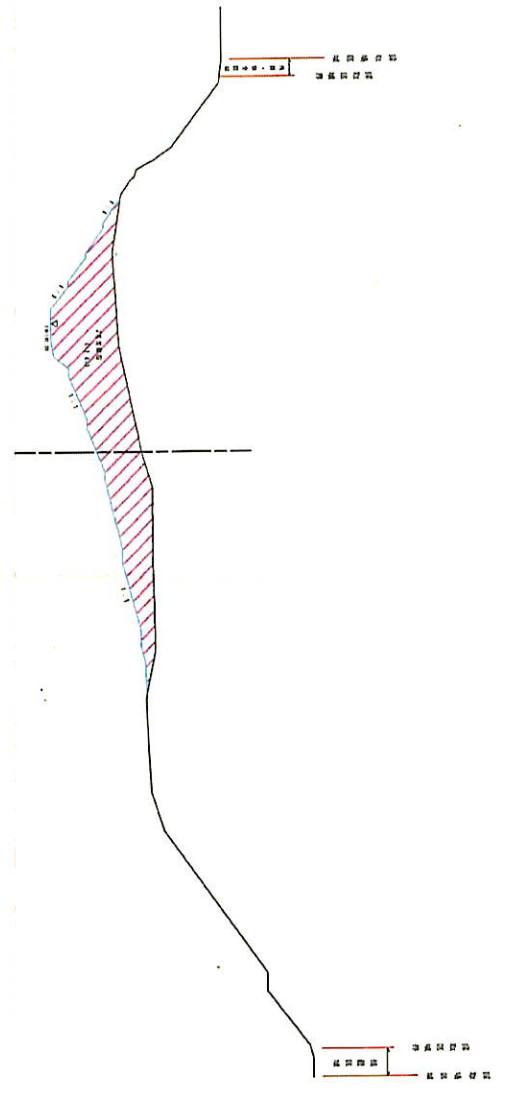
REDA 1000
REDA 1000
REDA 1000



1000

1000

REDA 1000
REDA 1000
REDA 1000

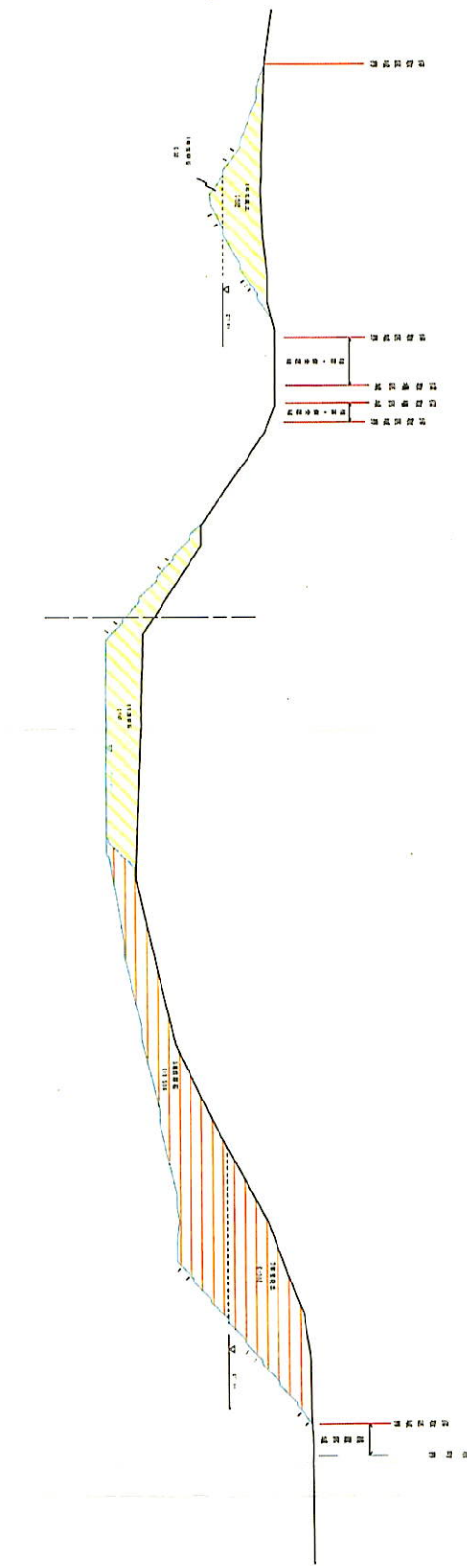


1000

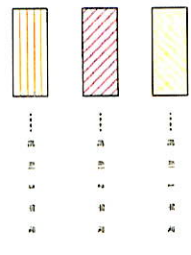
NO	DESCRIPTION	AREA	REMARKS
1
2
3
4
5
6
7
8
9
10

03/10/78

PROPOSED
PROVISION




105
SHOULDER



NO.	DESCRIPTION	AREA (SQ. METERS)	VOLUME (CUBIC METERS)
1
2
3
4
5
6
7
8
9
10
11
12
13
14
15
16
17
18
19
20
21
22
23
24
25
26
27
28
29
30
31
32
33
34
35
36
37
38
39
40
41
42
43
44
45
46
47
48
49
50

03/10/78

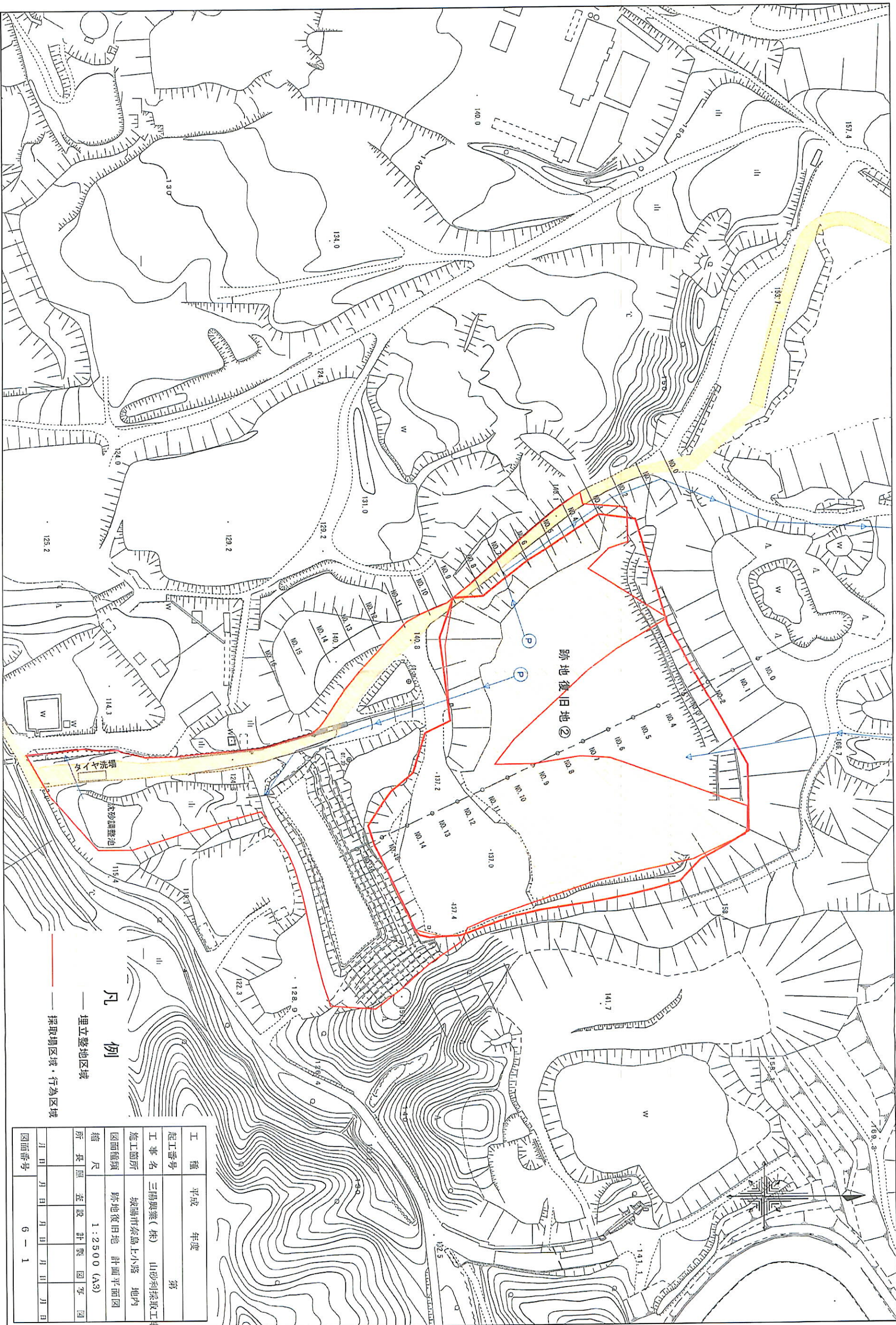
PROPOSED
PROVISION



104
SHOULDER



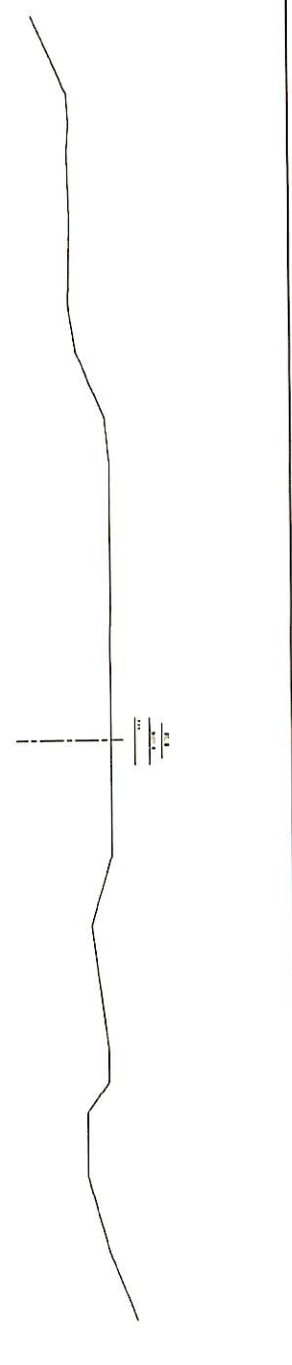
NO.	DESCRIPTION	AREA (SQ. METERS)	VOLUME (CUBIC METERS)
1
2
3
4
5
6
7
8
9
10
11
12
13
14
15
16
17
18
19
20
21
22
23
24
25
26
27
28
29
30
31
32
33
34
35
36
37
38
39
40
41
42
43
44
45
46
47
48
49
50



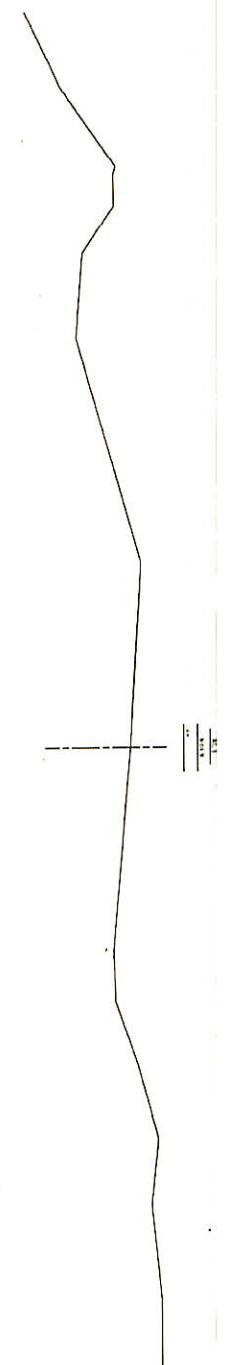
凡例

- 埋立整地区域
- 採取場区域・行為区域

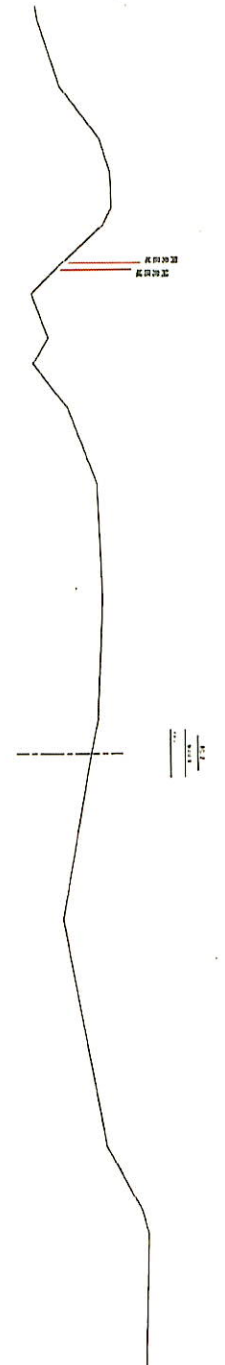
工種	平成	年度	第
起工番号			
工事名	三陽興業(株) 山砂利採取工事		
施工箇所	岐阜市奈島上小路 地内		
図面種類	跡地復旧地 計画平面図		
縮尺	1:2500 (A3)		
所長	照査	設計	図字
月日	月日	月日	月日
図面番号	6-1		



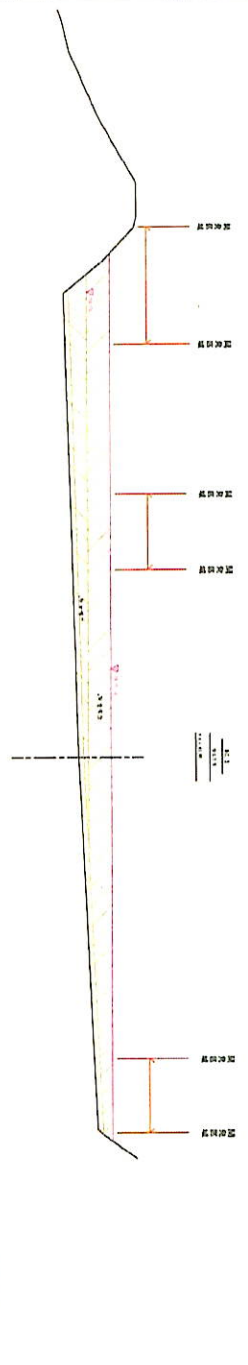
DL=100.00



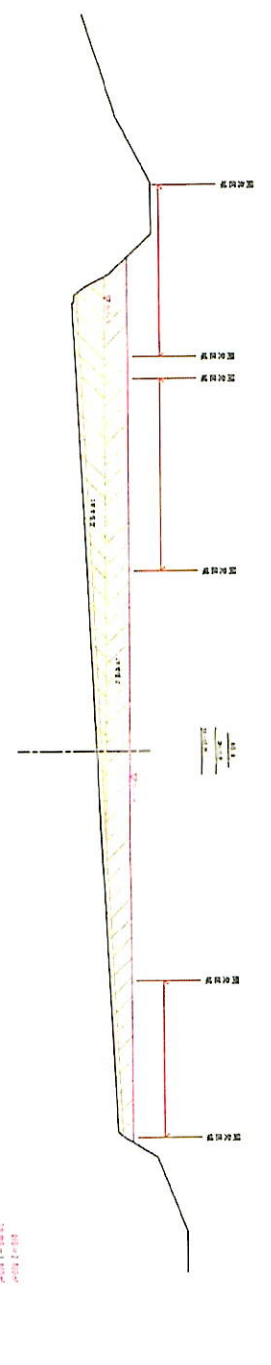
DL=100.00



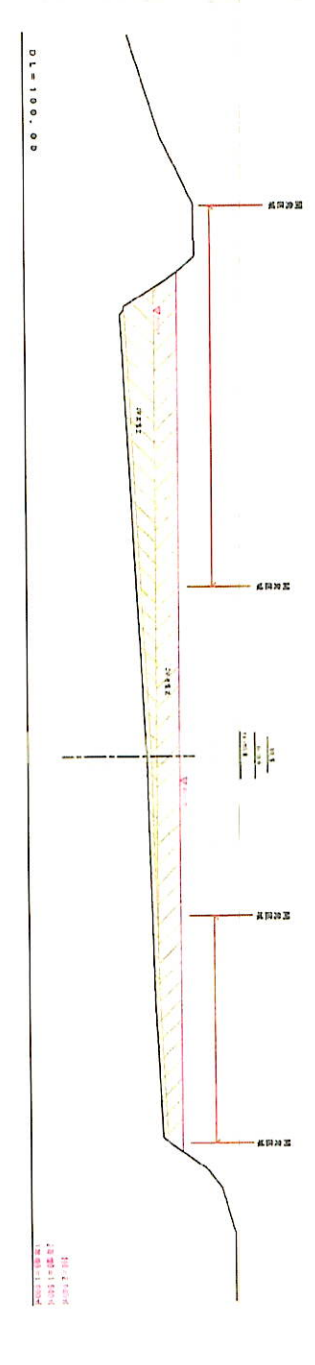
DL=100.00



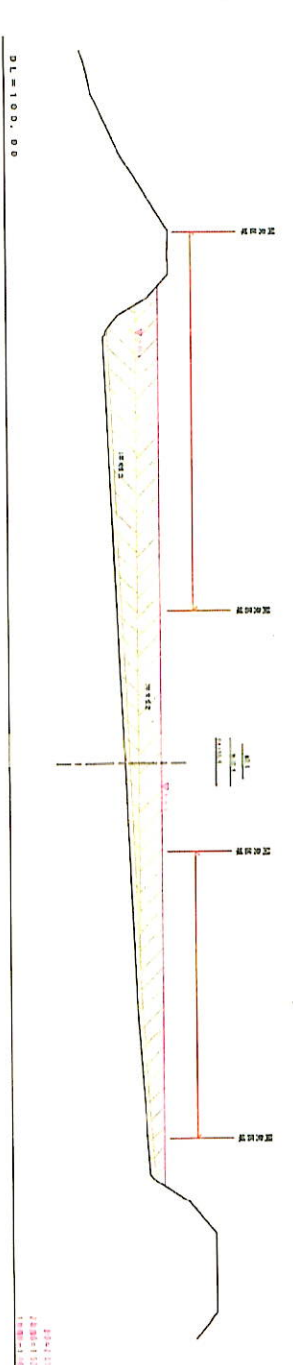
DL=100.00



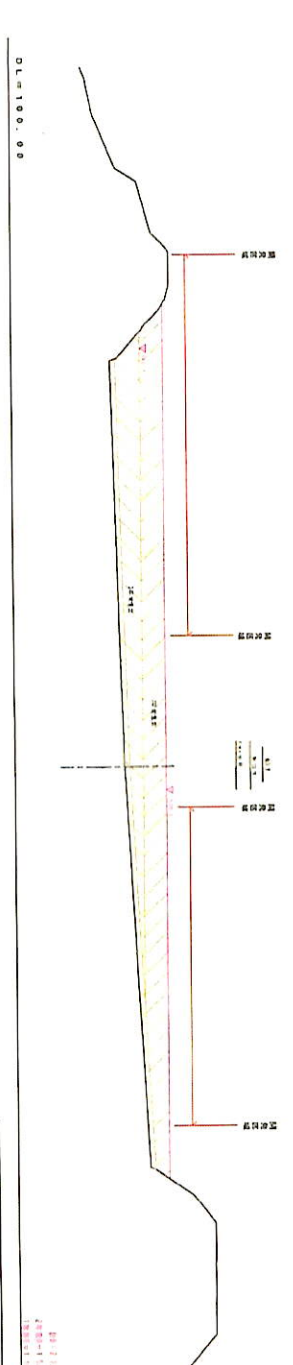
DL=100.00



DL=100.00




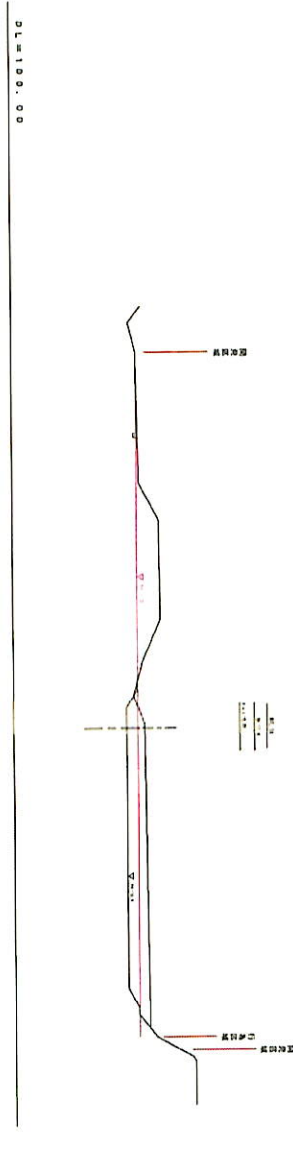
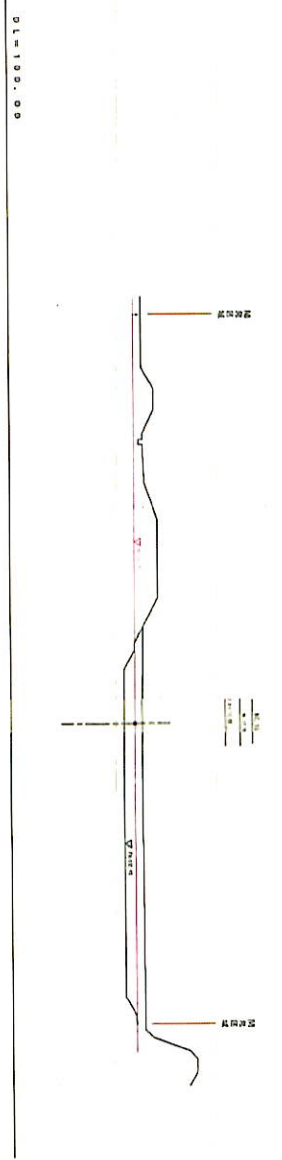
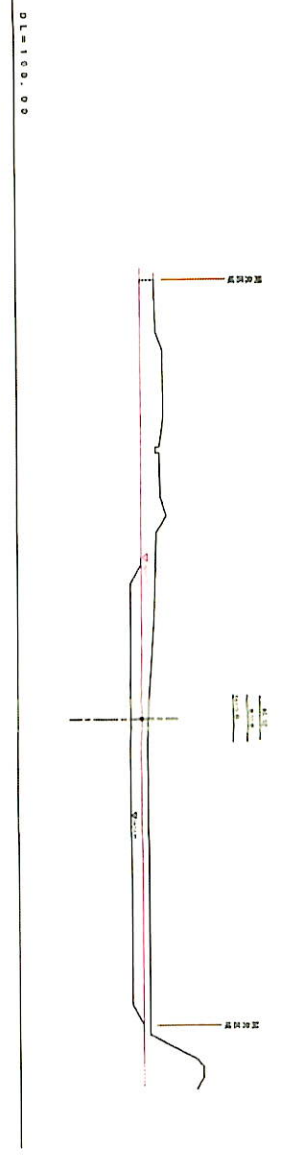
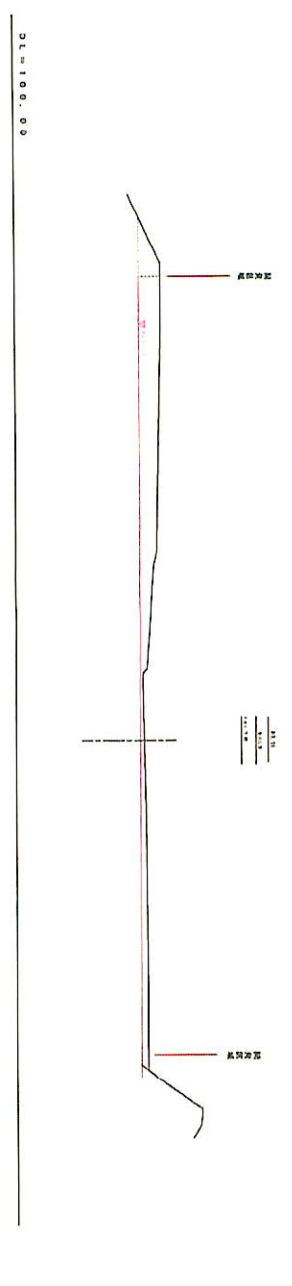
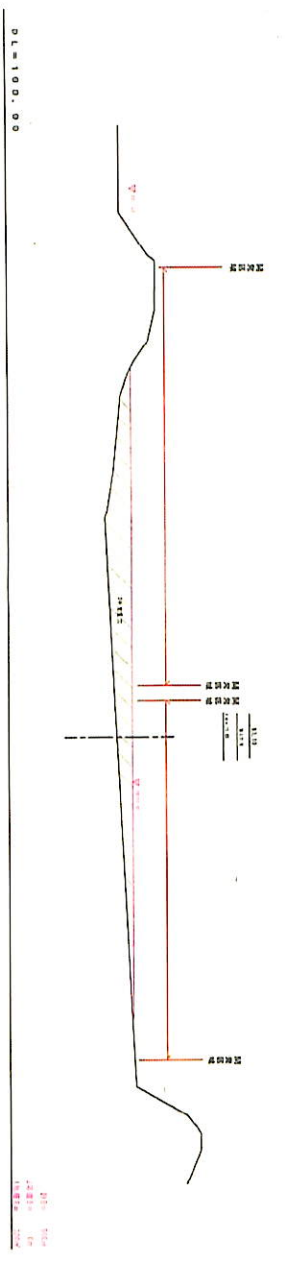
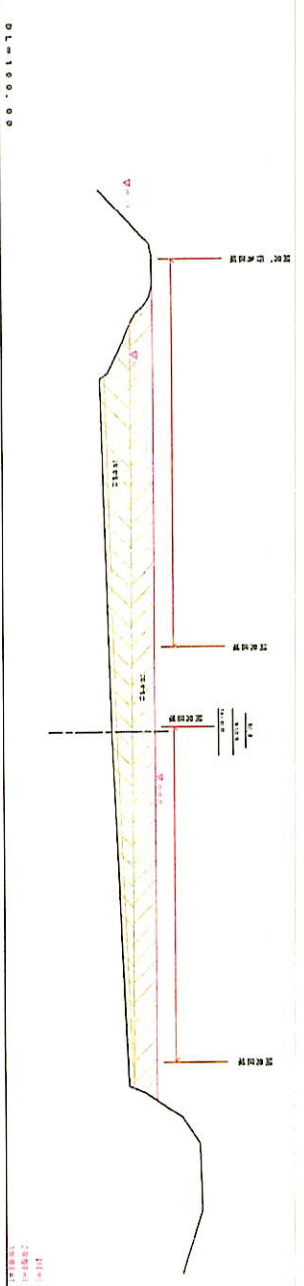
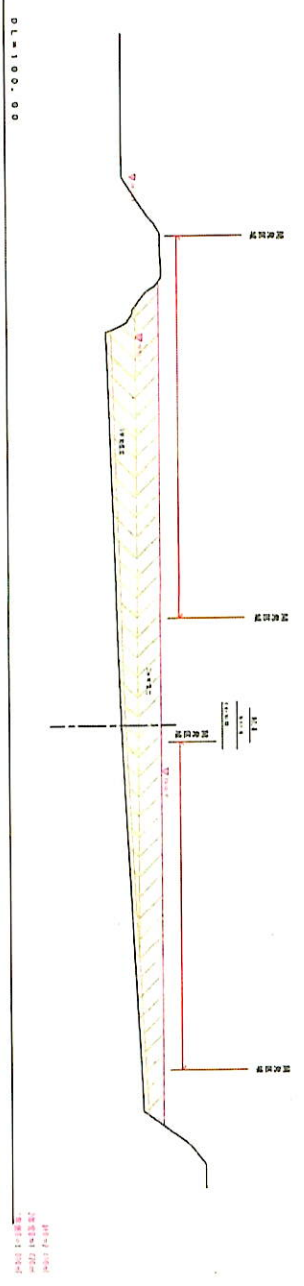
DL=100.00



DL=100.00

- 渠底高程
- 渠岸高程
- 渠顶高程
- 渠底高程

图名	渠底高程
图号	1-1
比例	1:100
日期	2011.11.11
设计	李
审核	王
制图	张
校对	陈
检查	周
会签	吴
批准	郑



路面宽度 (Road width)

 路面高度 (Road height)

 路面材料 (Road material)

图例	说明
——	路面宽度 (Road width)
- - - -	路面高度 (Road height)
▨	路面材料 (Road material)

图例	说明
——	路面宽度 (Road width)
- - - -	路面高度 (Road height)
▨	路面材料 (Road material)